

Legend

- Order Limits
- Species-rich Hedgerow
- Species-poor Hedgerow
- Defunct SR Hedge
- Defunct SP Hedge
- SR Hedge with Trees
- SP Hedge with Trees

Infrastructure Planning (Applications: Prescribed Forms and Procedure) Regulations 2009 - Regulation 5(2)(l)(ii)

| REV | DATE | BY | DESCRIPTION | CHK | APP |
|-----|----------|----|-------------|-----|-----|
| 01 | 29/10/19 | PJ | First Issue | IE | CM |

DRAWING STATUS: **DRAFT**



WSP House, 70 Chancery Lane, London, WC2A 1AF, UK,
T+ 44 (0) 020 7314 5000
wsp.com



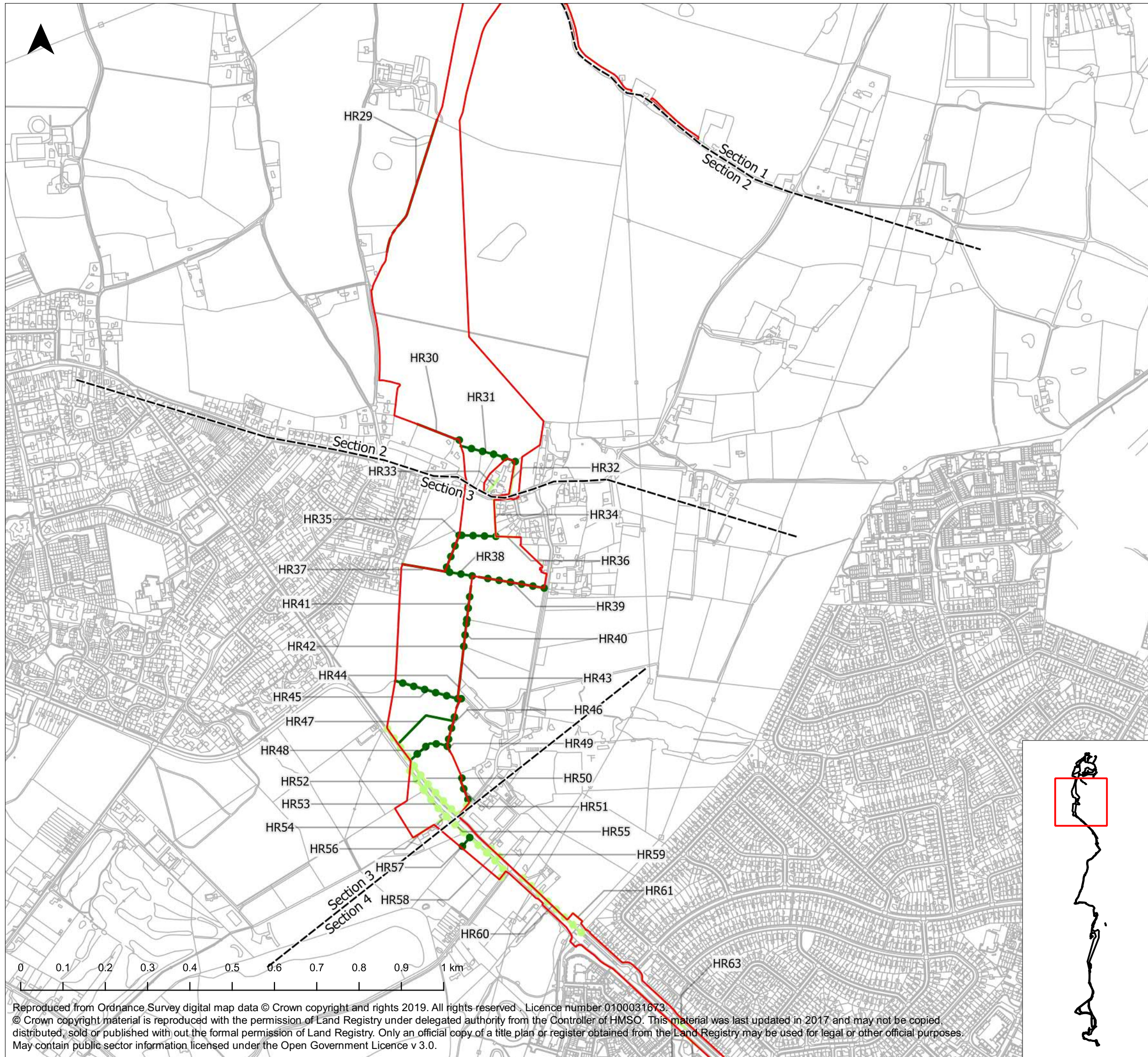
PROJECT: **AQUIND Interconnector**

TITLE: **Low Resolution
Figure 16.4 - Hedgerows
Sheet 1 of 8**

| | | |
|----------------------------------------|-----------------|-------------------|
| SCALE AT A3: 1:9000 | CHECKED: IE | APPROVED: CM |
| PROJECT NO: EN020022 | DESIGNED: PJ | DRAWN: PJ |
| DRAWING NO: EN020022-ES-16.2-Sheet1 | | DATE: 29/10/19 |
| REV NO: 01 | | |

© WSP UK Ltd

Reproduced from Ordnance Survey digital map data © Crown copyright and rights 2019. All rights reserved. Licence number 0100031673.
© Crown copyright material is reproduced with the permission of Land Registry under delegated authority from the Controller of HMSO. This material was last updated in 2017 and may not be copied, distributed, sold or published without the formal permission of Land Registry. Only an official copy of a title plan or register obtained from the Land Registry may be used for legal or other official purposes.
May contain public sector information licensed under the Open Government Licence v 3.0.



Legend

- Order Limits
- Species-rich Hedgerow
- Species-poor Hedgerow
- Defunct SR Hedge
- Defunct SP Hedge
- SR Hedge with Trees
- SP Hedge with Trees

Infrastructure Planning (Applications: Prescribed Forms and Procedure) Regulations 2009 - Regulation 5(2)(1)(ii)

| REV | DATE | BY | DESCRIPTION | CHK | APP |
|-----|----------|----|-------------|-----|-----|
| 01 | 29/10/19 | PJ | First Issue | IE | CM |

DRAWING STATUS: **DRAFT**

WSP

WSP House, 70 Chancery Lane, London, WC2A 1AF, UK,
T+ 44 (0) 020 7314 5000
wsp.com

CLIENT: **AQUIND**

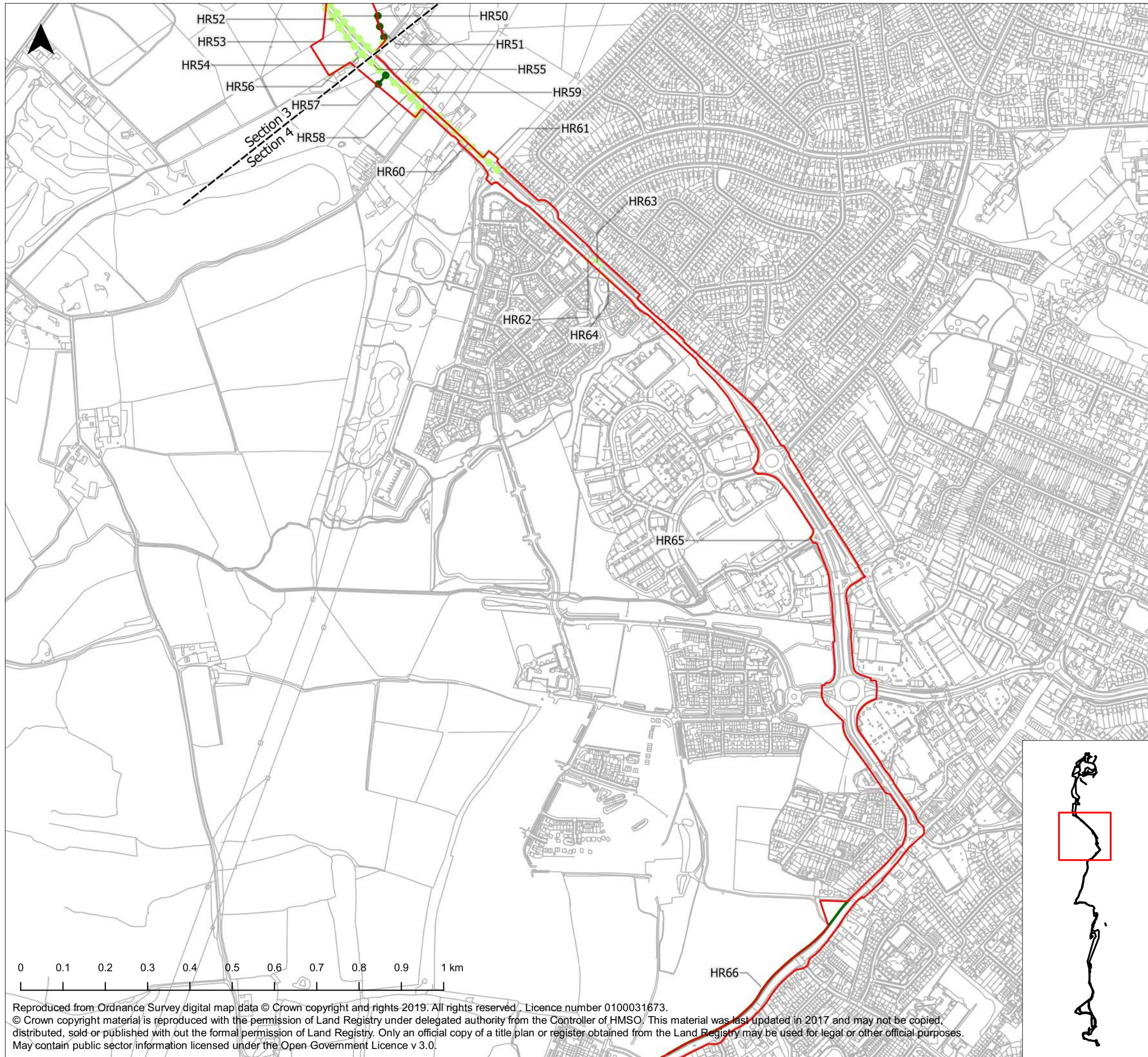
PROJECT: **AQUIND Interconnector**

TITLE: **Low Resolution -
Figure 16.4 - Hedgerows
Sheet 2 of 8**

| | | |
|----------------------------------------|-----------------|-------------------|
| SCALE AT A3: 1:9000 | CHECKED: IE | APPROVED: CM |
| PROJECT NO: EN020022 | DESIGNED: PJ | DRAWN: PJ |
| DRAWING NO: EN020022-ES-16.2-Sheet2 | | DATE: 29/10/19 |
| REV NO: 01 | | |

© WSP UK Ltd

Reproduced from Ordnance Survey digital map data © Crown copyright and rights 2019. All rights reserved. Licence number 0100031673.
© Crown copyright material is reproduced with the permission of Land Registry under delegated authority from the Controller of HMSO. This material was last updated in 2017 and may not be copied, distributed, sold or published with out the formal permission of Land Registry. Only an official copy of a title plan or register obtained from the Land Registry may be used for legal or other official purposes.
May contain public sector information, licensed under the Open Government Licence v 3.0.



Legend

- Order Limits
- Species-rich Hedgerow
- Species-poor Hedgerow
- Defunct SR Hedge
- Defunct SP Hedge
- SR Hedge with Trees
- SP Hedge with Trees

Infrastructure Planning (Applications: Prescribed Forms and Procedure) Regulations 2009 - Regulation 5(2)(l)(ii)

| REV | DATE | BY | DESCRIPTION | CHK | APP |
|-----|----------|----|-------------|-----|-----|
| 01 | 29/10/19 | PJ | First Issue | IE | CM |

DRAWING STATUS:

DRAFT



WSP House, 70 Chancery Lane, London, WC2A 1AF, UK,
T+ 44 (0) 020 7314 5000
wsp.com

CLIENT



PROJECT:

AQUIND Interconnector

TITLE:

Low Resolution -
Figure 16.4 - Hedgerows
Sheet 3 of 8

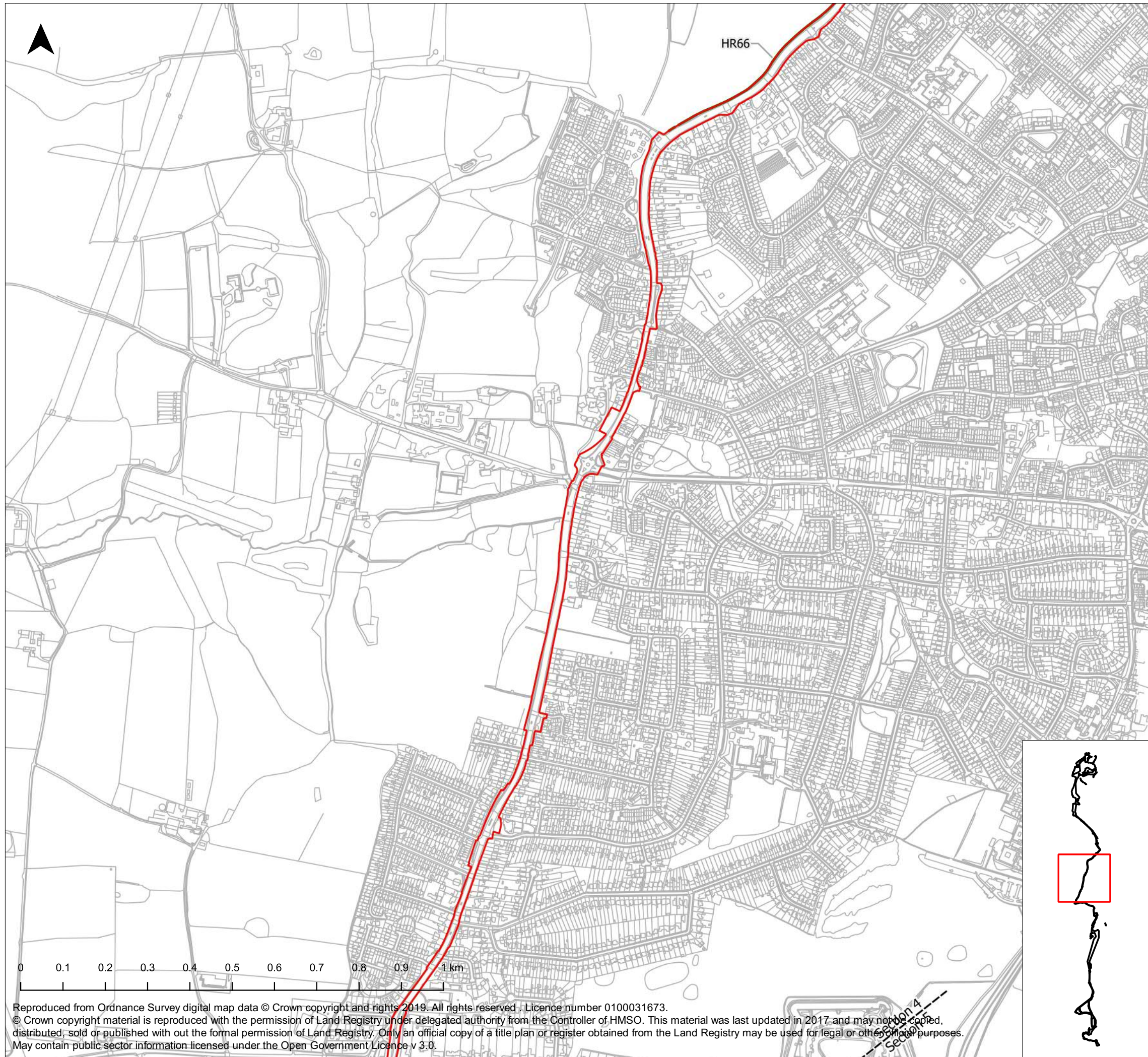
| | | |
|----------------------------------------|-----------------|-------------------|
| SCALE AT A3: 1:9000 | CHECKED: IE | APPROVED: CM |
| PROJECT NO: EN020022 | DESIGNED: PJ | DRAWN: PJ |
| DRAWING NO: EN020022-ES-16.2-Sheet3 | | DATE: 29/10/19 |
| REV NO: 01 | | |

© WSP UK Ltd

Reproduced from Ordnance Survey digital map data © Crown copyright and rights 2019. All rights reserved. Licence number 0100031673.

© Crown copyright material is reproduced with the permission of Land Registry under delegated authority from the Controller of HMSO. This material was last updated in 2017 and may not be copied, distributed, sold or published without the formal permission of Land Registry. Only an official copy of a title plan or register obtained from the Land Registry may be used for legal or other official purposes.

May contain public sector information licensed under the Open Government Licence v 3.0.



Legend

- Order Limits
- Species-rich Hedgerow
- Species-poor Hedgerow
- Defunct SR Hedge
- Defunct SP Hedge
- SR Hedge with Trees
- SP Hedge with Trees

Infrastructure Planning (Applications: Prescribed Forms and Procedure) Regulations 2009 - Regulation 5(2)(l)(ii)

| REV | DATE | BY | DESCRIPTION | CHK | APP |
|-----|----------|----|-------------|-----|-----|
| 01 | 29/10/19 | PJ | First Issue | IE | CM |

DRAWING STATUS: **DRAFT**



WSP House, 70 Chancery Lane, London, WC2A 1AF, UK,
T+ 44 (0) 020 7314 5000
wsp.com

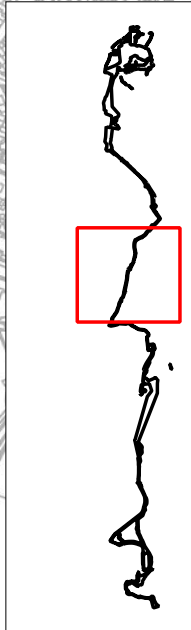


PROJECT: **AQUIND Interconnector**

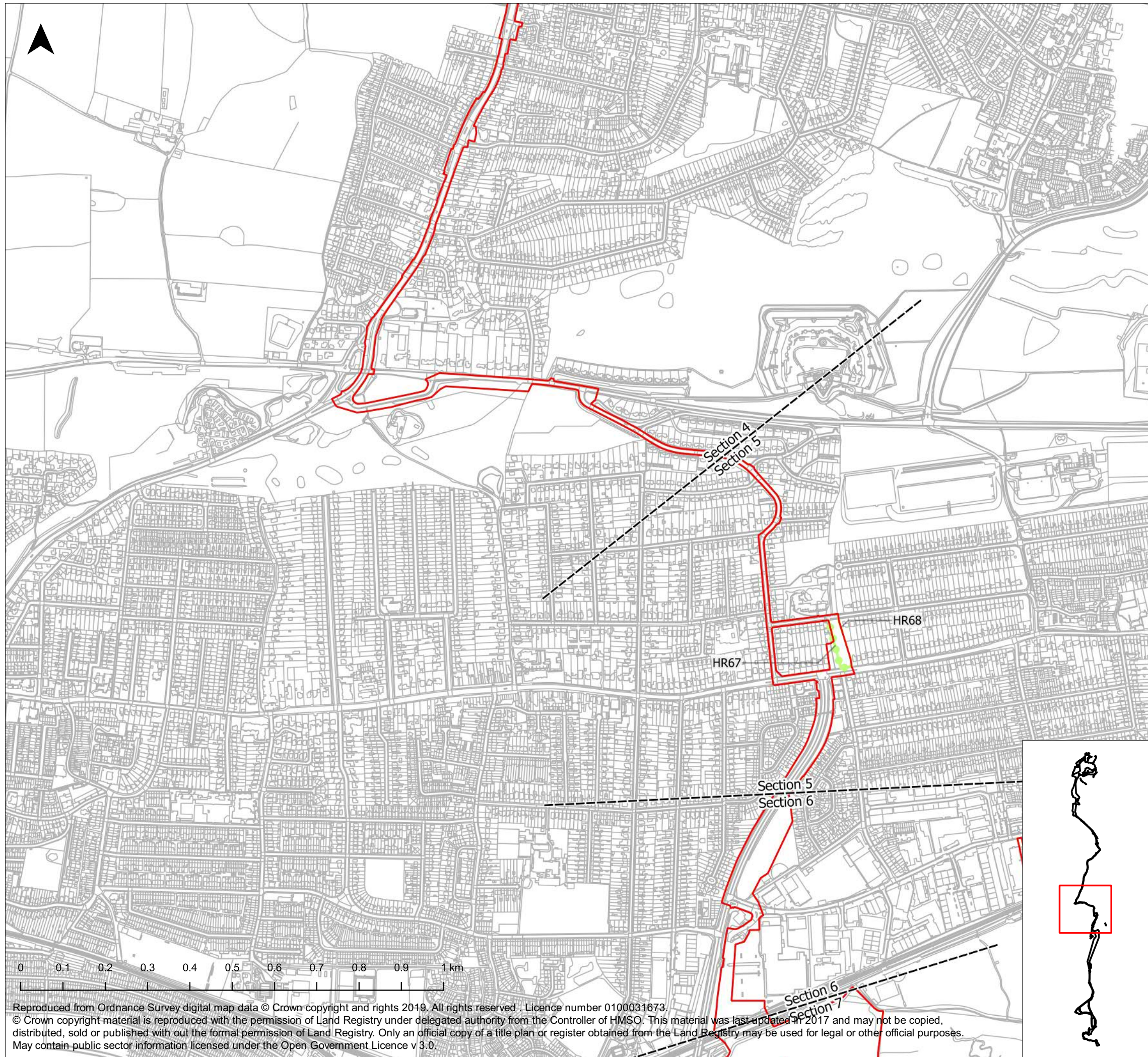
TITLE: **Low Resolution -
Figure 16.4 - Hedgerows
Sheet 4 of 8**

| | | |
|----------------------------------------|-----------------|-------------------|
| SCALE AT A3: 1:9000 | CHECKED: IE | APPROVED: CM |
| PROJECT NO: EN020022 | DESIGNED: PJ | DRAWN: PJ |
| DRAWING NO: EN020022-ES-16.2-Sheet4 | | DATE: 29/10/19 |
| REV NO: 01 | | |

© WSP UK Ltd



Reproduced from Ordnance Survey digital map data © Crown copyright and rights 2019. All rights reserved. Licence number 0100031673.
© Crown copyright material is reproduced with the permission of Land Registry under delegated authority from the Controller of HMSO. This material was last updated in 2017 and may not be copied, distributed, sold or published without the formal permission of Land Registry. Only an official copy of a title plan or register obtained from the Land Registry may be used for legal or other official purposes.
May contain public sector information licensed under the Open Government Licence v 3.0.



Legend

- Order Limits
- Species-rich Hedgerow
- Species-poor Hedgerow
- Defunct SR Hedge
- Defunct SP Hedge
- SR Hedge with Trees
- SP Hedge with Trees

Infrastructure Planning (Applications: Prescribed Forms and Procedure) Regulations 2009 - Regulation 5(2)(l)(ii)

| REV | DATE | BY | DESCRIPTION | CHK | APP |
|-----|----------|----|-------------|-----|-----|
| 01 | 29/10/19 | PJ | First Issue | IE | CM |

DRAWING STATUS: **DRAFT**

WSP House, 70 Chancery Lane, London, WC2A 1AF, UK,
T+ 44 (0) 020 7314 5000
wsp.com

CLIENT

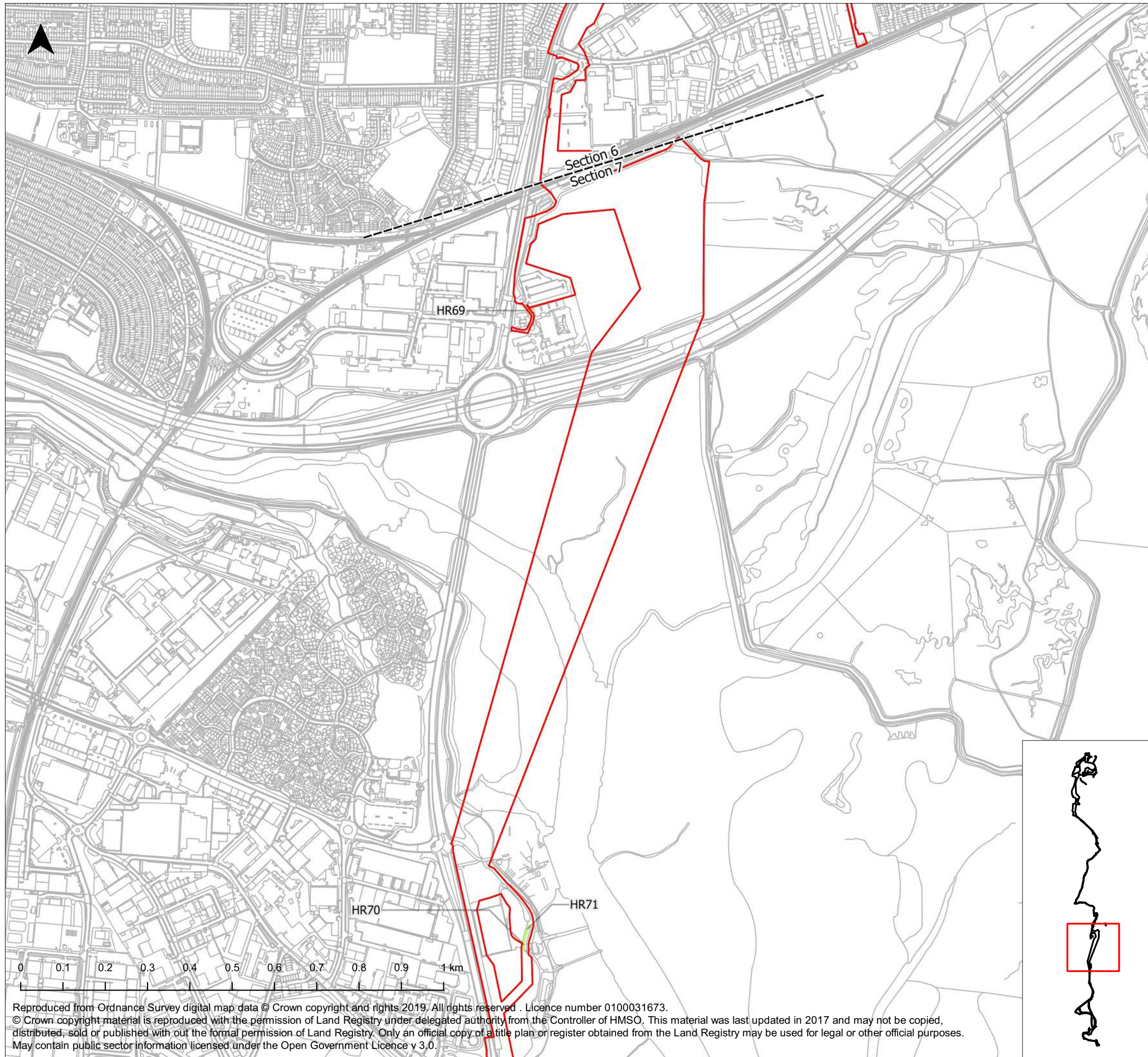
PROJECT: AQUIND Interconnector

TITLE: Low Resolution -
Figure 16.4 - Hedgerows
Sheet 5 of 8

| | | |
|----------------------------------------|-----------------|-------------------|
| SCALE AT A3: 1:9000 | CHECKED: IE | APPROVED: CM |
| PROJECT NO: EN020022 | DESIGNED: PJ | DRAWN: PJ |
| DRAWING NO: EN020022-ES-16.2-Sheet5 | | DATE: 29/10/19 |
| REV NO: 01 | | |

© WSP UK Ltd

Reproduced from Ordnance Survey digital map data © Crown copyright and rights 2019. All rights reserved. Licence number 0100031673.
© Crown copyright material is reproduced with the permission of Land Registry under delegated authority from the Controller of HMSO. This material was last updated in 2017 and may not be copied, distributed, sold or published without the formal permission of Land Registry. Only an official copy of a title plan or register obtained from the Land Registry may be used for legal or other official purposes.
May contain public sector information licensed under the Open Government Licence v 3.0.



Legend

- Order Limits
- Species-rich Hedgerow
- Species-poor Hedgerow
- Defunct SR Hedge
- Defunct SP Hedge
- SR Hedge with Trees
- SP Hedge with Trees

Infrastructure Planning (Applications: Prescribed Forms and Procedure) Regulations 2009 - Regulation 5(2)(l)(ii)

| REV | DATE | BY | DESCRIPTION | CHK | APP |
|-----|----------|----|-------------|-----|-----|
| 01 | 29/10/19 | PJ | First Issue | IE | CM |

DRAWING STATUS: **DRAFT**



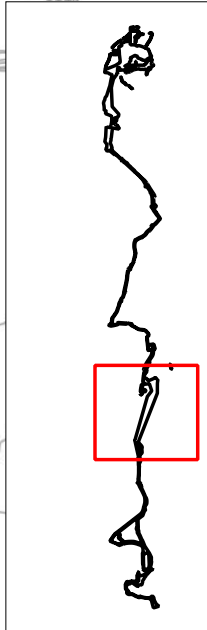
WSP House, 70 Chancery Lane, London, WC2A 1AF, UK,
T+ 44 (0) 020 7314 5000
wsp.com



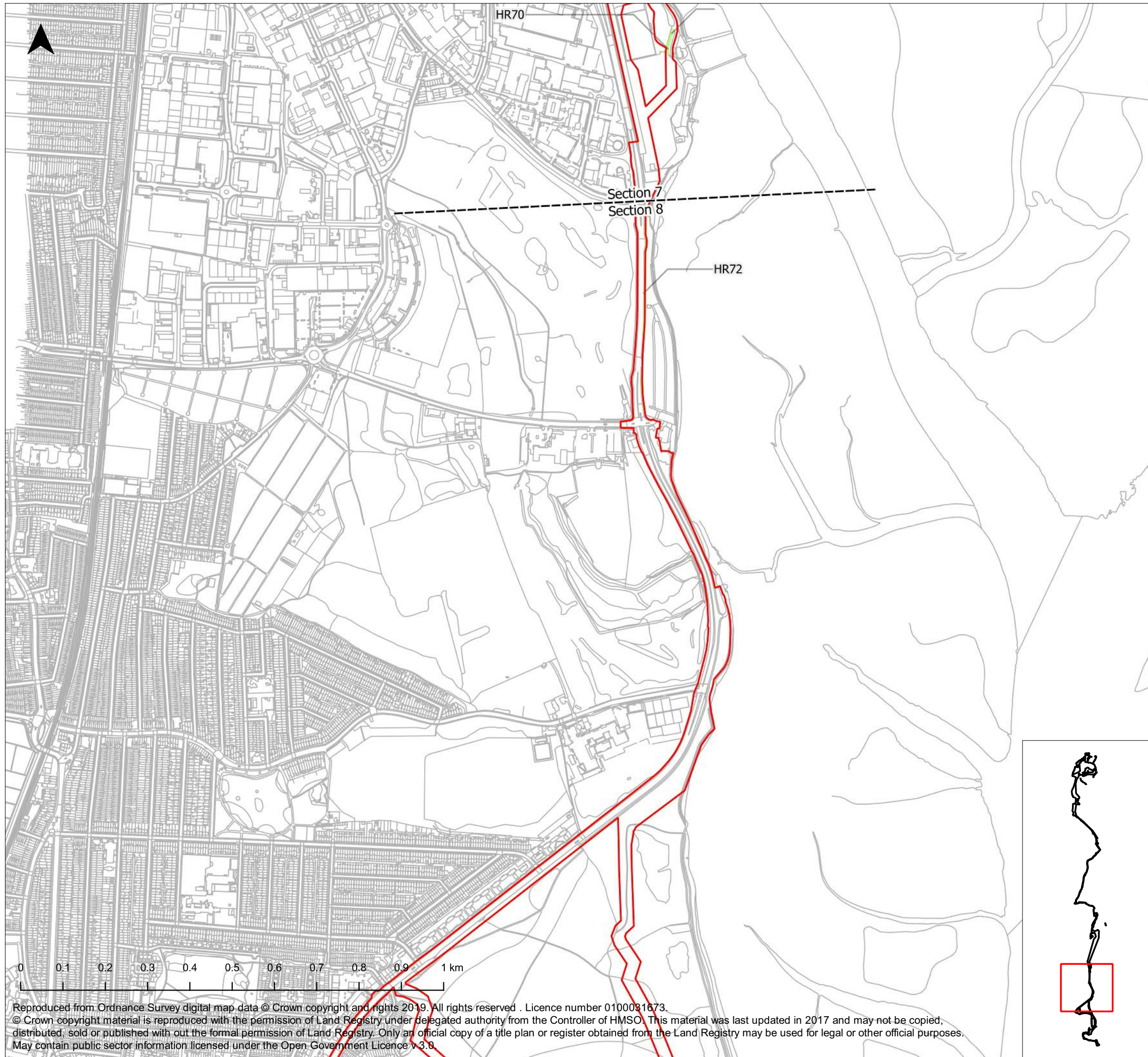
PROJECT: **AQUIND Interconnector**

TITLE: **Low Resolution -
Figure 16.4 - Hedgerows
Sheet 6 of 8**

| | | |
|----------------------------------------|-----------------|-------------------|
| SCALE AT A3: 1:9000 | CHECKED: IE | APPROVED: CM |
| PROJECT NO: EN020022 | DESIGNED: PJ | DRAWN: PJ |
| DRAWING NO: EN020022-ES-16.2-Sheet6 | | DATE: 29/10/19 |
| REV NO: 01 | | |



Reproduced from Ordnance Survey digital map data © Crown copyright and rights 2019. All rights reserved. Licence number 0100031673.
© Crown copyright material is reproduced with the permission of Land Registry under delegated authority from the Controller of HMSO. This material was last updated in 2017 and may not be copied, distributed, sold or published without the formal permission of Land Registry. Only an official copy of a title plan or register obtained from the Land Registry may be used for legal or other official purposes.
May contain public sector information licensed under the Open Government Licence v 3.0.



Legend

- Order Limits
- Species-rich Hedgerow
- Species-poor Hedgerow
- Defunct SR Hedge
- Defunct SP Hedge
- SR Hedge with Trees
- SP Hedge with Trees

Infrastructure Planning (Applications: Prescribed Forms and Procedure) Regulations 2009 - Regulation 5(2)(l)(ii)

| REV | DATE | BY | DESCRIPTION | CHK | APP |
|-----|----------|----|-------------|-----|-----|
| 01 | 29/10/19 | PJ | First Issue | IE | CM |

DRAWING STATUS: **DRAFT**

WSP

WSP House, 70 Chancery Lane, London, WC2A 1AF, UK,
T+ 44 (0) 020 7314 5000
wsp.com

CLIENT

AQUIND

PROJECT: AQUIND Interconnector

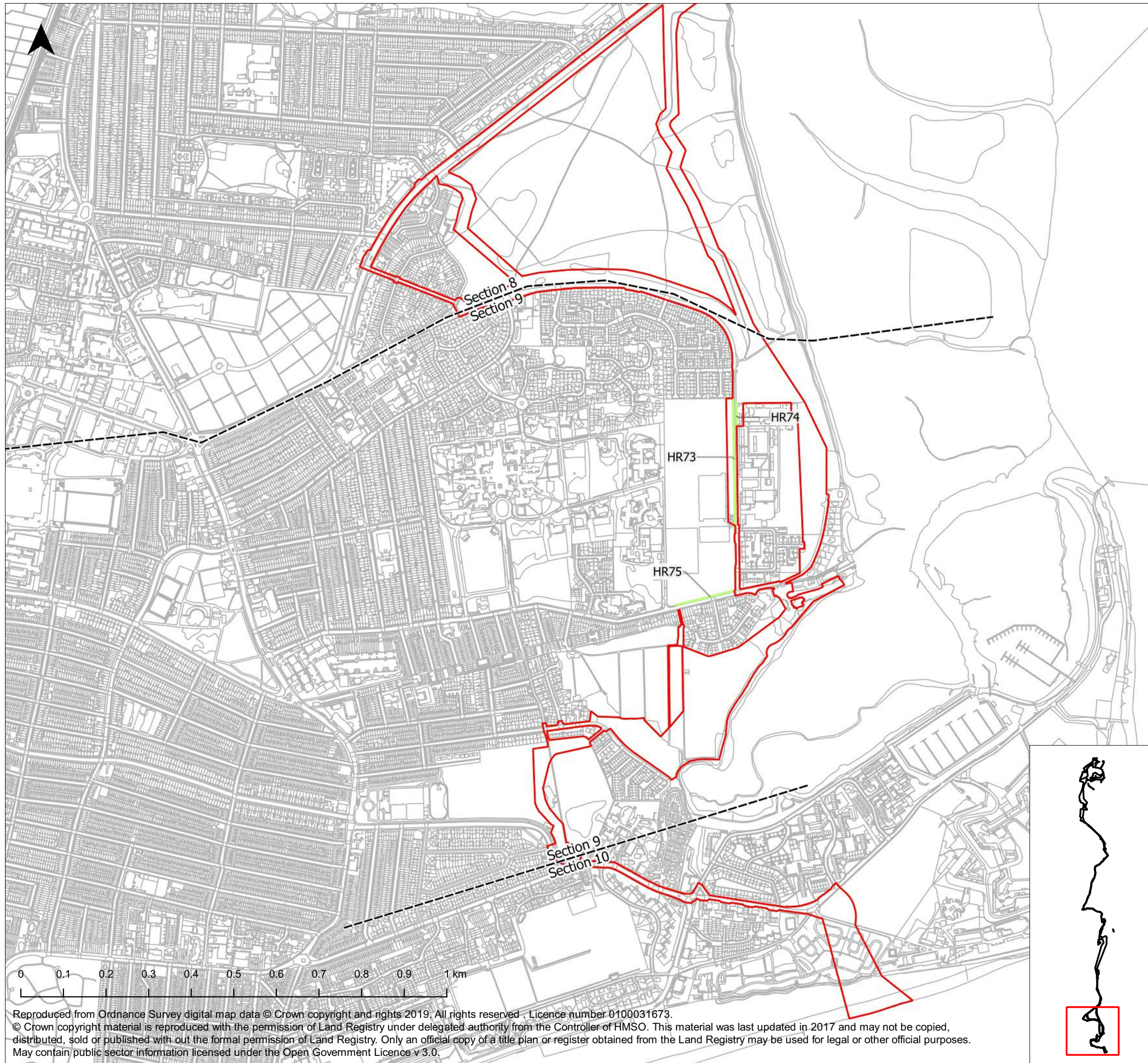
TITLE: Low Resolution -
Figure 16.4 - Hedgerows
Sheet 7 of 8

| | | |
|----------------------------------------|-----------------|-------------------|
| SCALE AT A3: 1:9000 | CHECKED: IE | APPROVED: CM |
| PROJECT NO: EN020022 | DESIGNED: PJ | DRAWN: PJ |
| DRAWING NO: EN020022-ES-16.2-Sheet7 | | DATE: 29/10/19 |
| REV NO: 01 | | |

© WSP UK Ltd



Reproduced from Ordnance Survey digital map data © Crown copyright and rights 2019. All rights reserved. Licence number 0100031673.
© Crown copyright material is reproduced with the permission of Land Registry under delegated authority from the Controller of HMSO. This material was last updated in 2017 and may not be copied, distributed, sold or published without the formal permission of Land Registry. Only an official copy of a title plan or register obtained from the Land Registry may be used for legal or other official purposes.
May contain public sector information licensed under the Open Government Licence v 3.0.



Legend

- Order Limits
- Species-rich Hedgerow
- Species-poor Hedgerow
- Defunct SR Hedge
- Defunct SP Hedge
- SR Hedge with Trees
- SP Hedge with Trees

Infrastructure Planning (Applications: Prescribed Forms and Procedure) Regulations 2009 - Regulation 5(2)(l)(ii)

| REV | DATE | BY | DESCRIPTION | CHK | APP |
|-----|----------|----|-------------|-----|-----|
| 01 | 29/10/19 | PJ | First Issue | IE | CM |

DRAWING STATUS: **DRAFT**



WSP House, 70 Chancery Lane, London, WC2A 1AF, UK,
T+ 44 (0) 020 7314 5000
wsp.com

CLIENT



PROJECT: AQUIND Interconnector

TITLE: Low Resolution -
Figure 16.4 - Hedgerows
Sheet 8 of 8

| | | |
|----------------------------------------|-----------------|-------------------|
| SCALE AT A3: 1:9000 | CHECKED: IE | APPROVED: CM |
| PROJECT NO: EN020022 | DESIGNED: PJ | DRAWN: PJ |
| DRAWING NO: EN020022-ES-16.2-Sheet8 | | DATE: 29/10/19 |
| REV NO. 01 | | |

© WSP UK Ltd

Reproduced from Ordnance Survey digital map data © Crown copyright and rights 2019. All rights reserved. Licence number 0100031673.
© Crown copyright material is reproduced with the permission of Land Registry under delegated authority from the Controller of HMSO. This material was last updated in 2017 and may not be copied, distributed, sold or published without the formal permission of Land Registry. Only an official copy of a title plan or register obtained from the Land Registry may be used for legal or other official purposes.
May contain public sector information licensed under the Open Government Licence v 3.0.